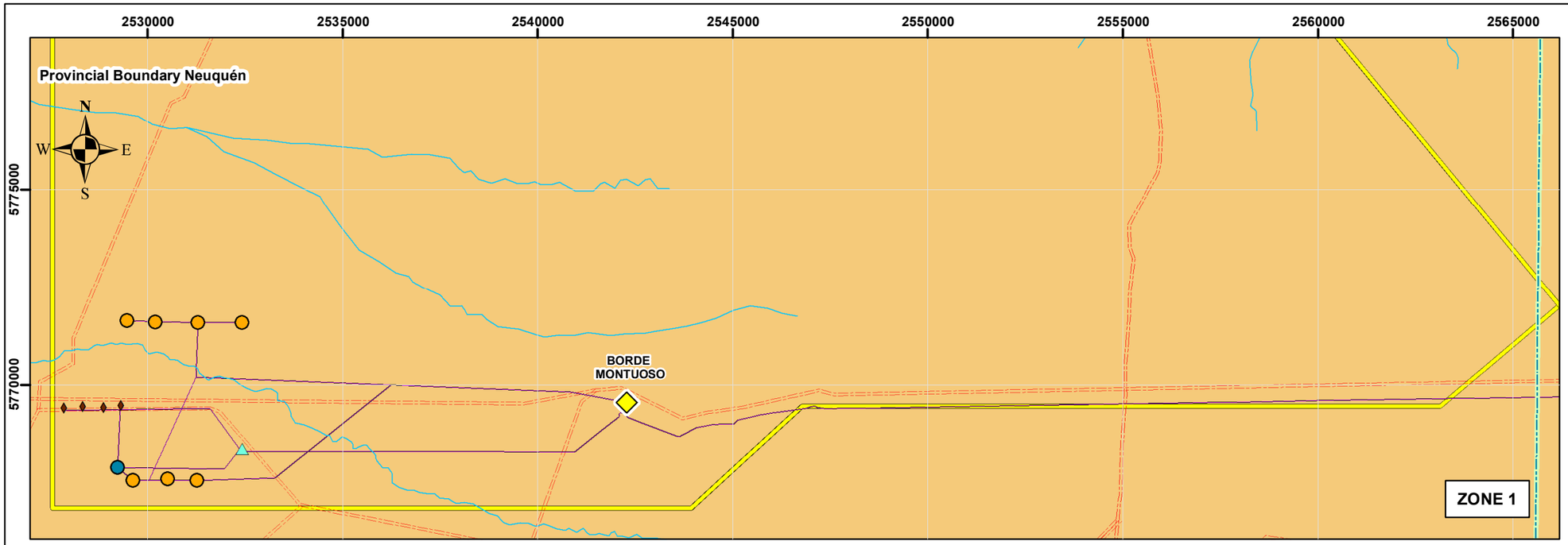

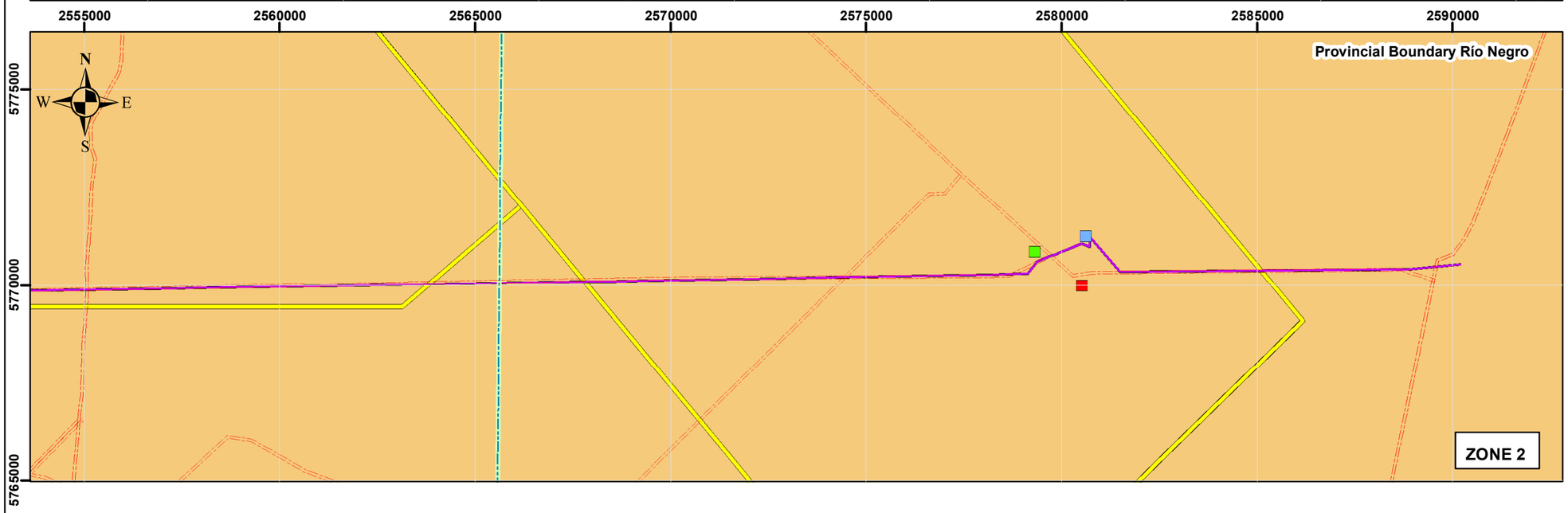

LEGEND

- Rivers
- Road
- Provincial Boundary
- Concession Boundary

Existing Facilities

- ELo Oil Treatment Plant (OTP)
- Water & Effluent Treatment
- Gas Complex (LPG-HRU)
- EPF1
- Oil Treatment Plant (OTP)
- Pads
- Water Management Location

New Facilities

- Future Potential EPFs
- Oil, water and gas pipelines

ECOREGION

- El Monte

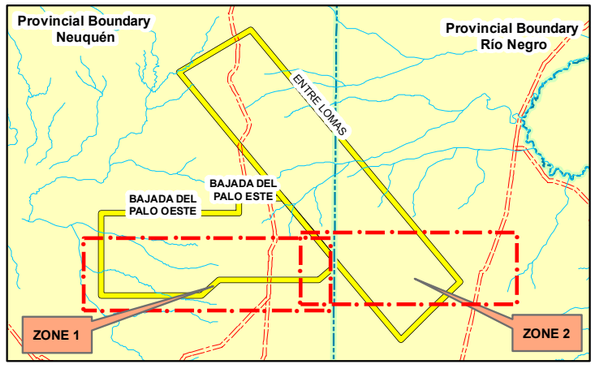

VISTA
ERM

PROJECT'S NAME:

ENVIRONMENTAL, SOCIAL, AND HEALTH IMPACT ASSESSMENT (ESHIA) FOR VISTA ONSHORE OPERATIONS

TITLE:

ECOREGION MAP

GRAPHIC SCALE:

0 0.5 1 2 3 4 5 Kilometers

SOURCE:

Environmental report : drilling 32 wells and 6 locations, Deposit Médano de la Mora, 2018.
Environmental report : drilling 16 wells oil and gas producer, Bajada del Palo, 2018.
Environmental report: Construction and assembly of EMC 11, Bajada del Palo, 2018.
Environmental report: Assembly of FP1, Baja del Palo, 2018.

SCALE:	DATE:	APPENDIX:
1:250,000	May 2019	

SPATIAL REFERENCE SYSTEM

POSGAR 1994 Argentina Zone 2