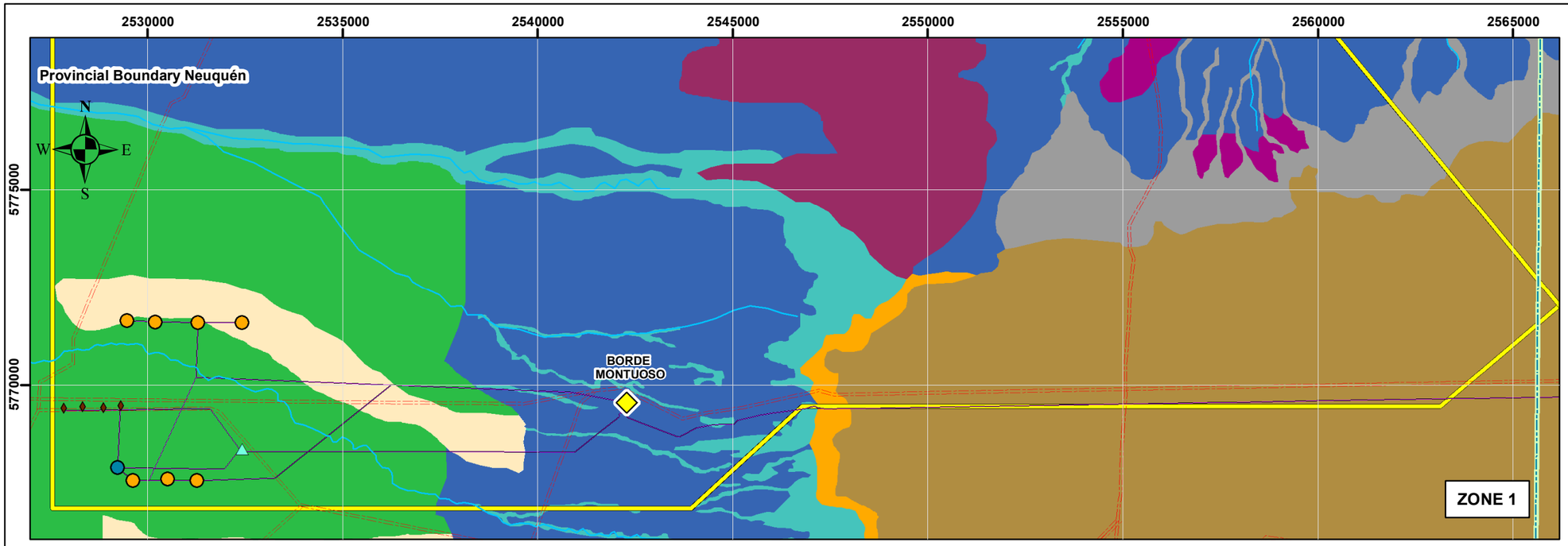

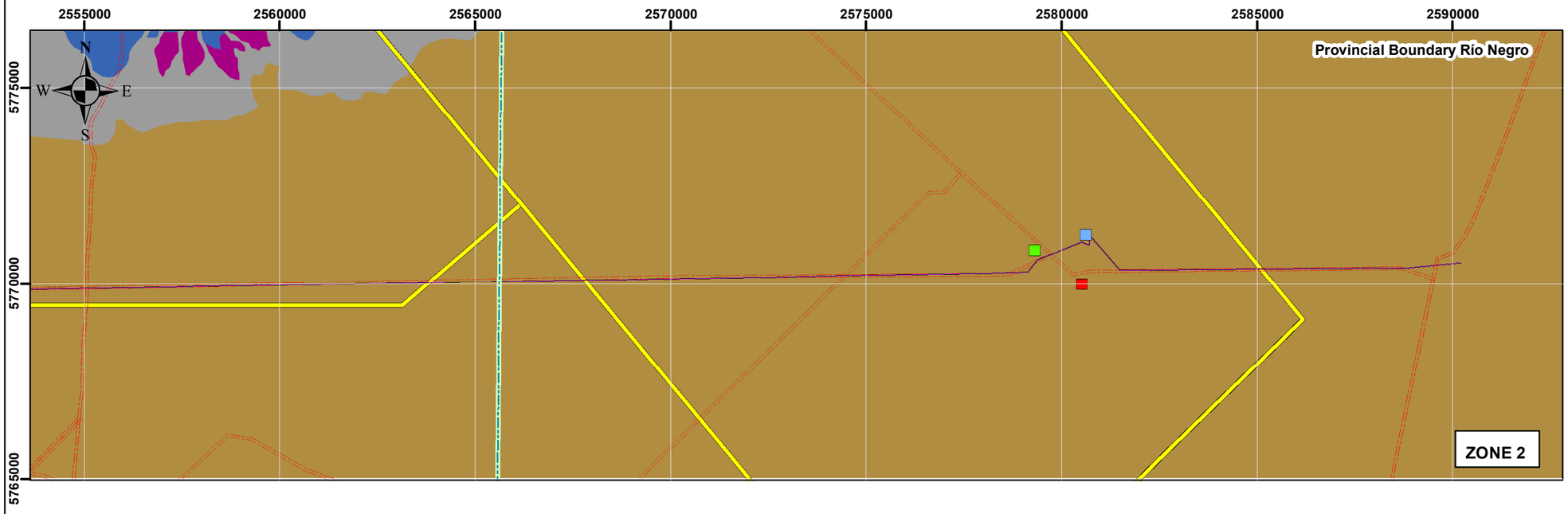

LEGEND

- Rivers
- Road
- Provincial Boundary
- Concession Boundary

Existing Facilities

- ELo Oil Treatment Plant (OTP)
- Water & Effluent Treatment
- Gas Complex (LPG-HRU)
- EPF1
- Oil Treatment Plant (OTP)
- Pads
- Water Management Location

New Facilities

- Future Potential EPFs
- Oil, water and gas pipelines

GEOMORPHOLOGICAL

- Geoforms derived from the fluvial process with evident structural control (fluvial process)
- Alluvial plain
- Alluvial plain pedemontana (lowered) and alluvial fans
- Geoforms derived from the fluvial process with evident structural control (homoclinal structures)
- Semi-Desert Pedimentos
- Pedimentos dissected
- Flanking pedimentos and convergent pedimentos
- Wind georforms
- Erosion escarpment

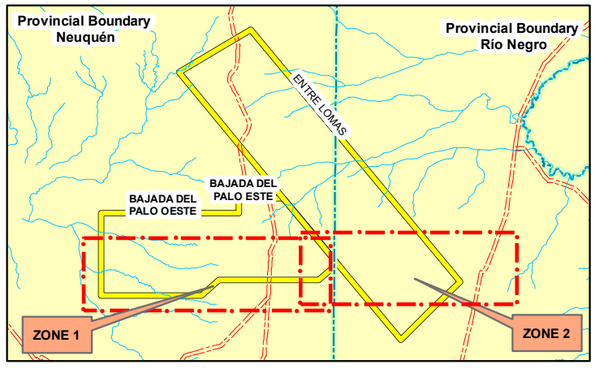

VISTA OIL&GAS

ERM

PROJECT'S NAME:

ENVIRONMENTAL, SOCIAL, AND HEALTH IMPACT ASSESSMENT (ESHIA) FOR VISTA ONSHORE OPERATIONS

TITLE:

GEOMORPHOLOGICAL MAP

GRAPHIC SCALE:

0 0.5 1 2 3 4 5 Kilometers

SOURCE:

Environmental report : drilling 32 wells and 6 locations, Deposit Médano de la Mora, 2018.
Environmental report: Aqueduct line from EPF 1 to PIAS BMo, Pipeline from EPF 1 to Battery 1 BMo and Gas Pipeline from EPF 1 to EMC-8, Project NOC Médano de la Mora – Phase 2, 2018.
Environmental report: Construction and assembly of EMC 11, Bajada del Palo, 2018.
Environmental report: Assembly of FP1, Baja del Palo, 2018.
Environmental report : drilling 16 wells oil and gas producer, Bajada del Palo, 2018.

SCALE:	DATE:	APPENDIX:
1:250,000	May 2019	

SPATIAL REFERENCE SYSTEM

POSGAR 1994 Argentina Zone 2